

State of Wyoming Corner Record

(in compliance with the CORNER PERPETUATION AND FILING ACT, Wyoming Statutes, 1977, Section 36-11-101, et. seq., and the Rules and Regulations of the Board of Registration for Professional Engineers and Professional Land Surveyors)

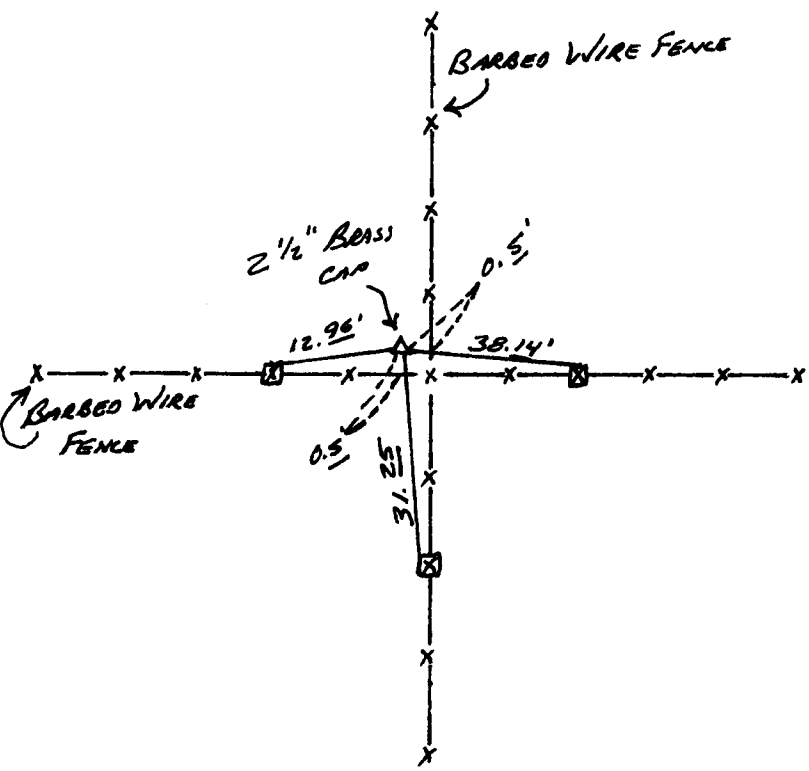
Reverse side of this form may be used if more space is needed.

Record of original survey and citation of source of historical information (if corner is lost or obliterated). Description of corner monumentation evidence found and/or monument and accessories established to perpetuate the location of this corner. Sketch of relative location of monument, accessories, and reference points with course and distance to adjacent corner(s) (if determined in this survey). Method and rationale for reestablishment of lost or obliterated corner.

G.L.O. RECORD: THE ORIGINAL CORNER TO SECTIONS, 7, 12, 13, AND 18
WAS A GRANITE STONE, 18 X 13 X 9 MARKED WITH 4 GROOVES ON
SOUTH FACE, AND 2 GROOVES ON NORTH FACE.

SET AN IRON POST, 3 FT. LONG, 2" DIAMETER, 27" IN THE GROUND,
WITH THE ORIGINAL STONE DEPOSITED ALONGSIDE WITH BRASS
CAP MARKED AS SHOWN. RAISED MOUND OF STONE, 2' BASE, 1 1/2"
HIGH, WEST OF CORNER.

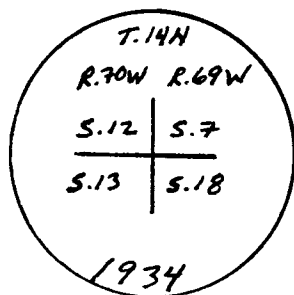
FOUND 2 1/2" G.L.O. BRASS CAP ON PIPE 8" EXPOSED



* SET P.K AND WASHERS
 IN FENCE POST



173851
 LARAMIE COUNTY CLERK
 CHEYENNE, WY.
 '95 DEC 13 PM 3 55



Date of Field Work: 4-11-95 Office Reference: 95097

CROSS INDEX DIAGRAM

A	2	3	4	5	6	7	8	9	10	11	12	13	14	15	16	17	18	19	20	21	22	23	24	25	A	
B																									B	
C	6		5		4		3		2		1														C	
D																										D
E																										E
F																										F
G	7		8		9		10		11		12															G
H																										H
I																										I
J																										J
K																										K
L	18		17		16		15		14		13															L
M																										M
N																										N
O																										O
P	19		20		21		22		23		24															P
Q																										Q
R																										R
S																										S
T	30		29		28		27		26		25															T
U																										U
V																										V
W																										W
X	31		32		33		34		35		36															X
Y																										Y
Z	2	3	4	5	6	7	8	9	10	11	12	13	14	15	16	17	18	19	20	21	22	23	24	25	Z	

Firm/Agency, Address

STEIL SURVEYING SERVICES


1102 WEST 19th STREET

CHEYENNE WY 82001

Telephone Number: (307) 634-7273

This corner record was prepared by me or under my direction and supervision.

SEAL & SIGNATURE



BOOK 1413

Corner Name: SECTION CORNER

Section: 31E T. 14N R. 70W G.T.M. P.M. Cross-Index No.: J-25

0502